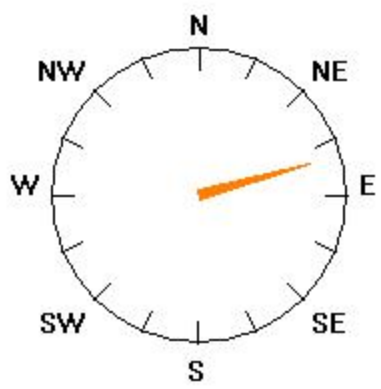
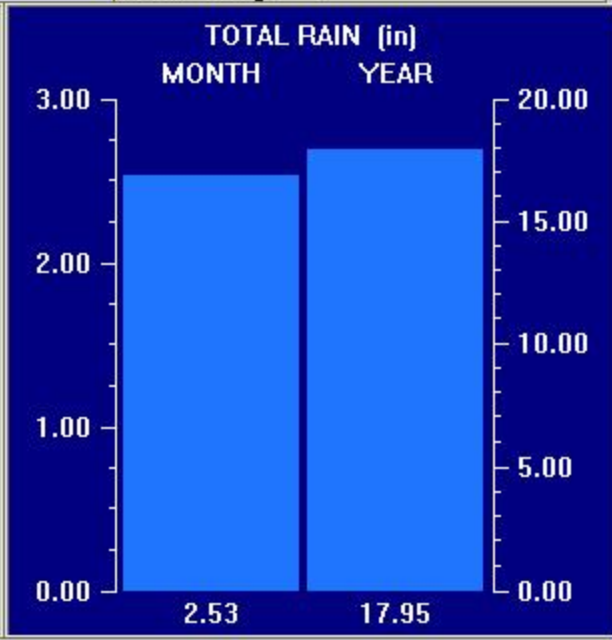
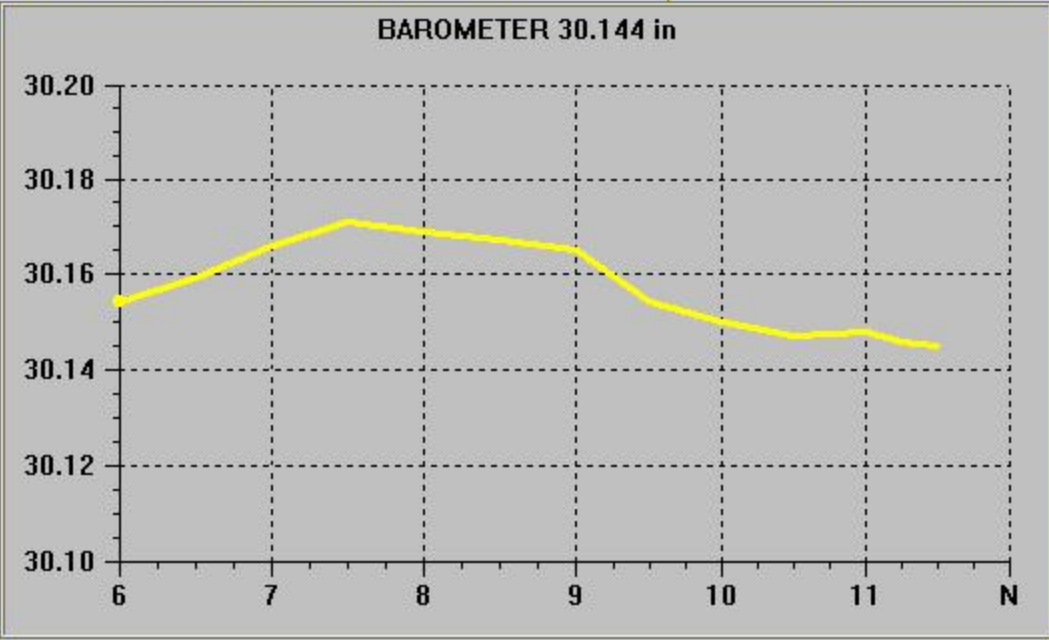
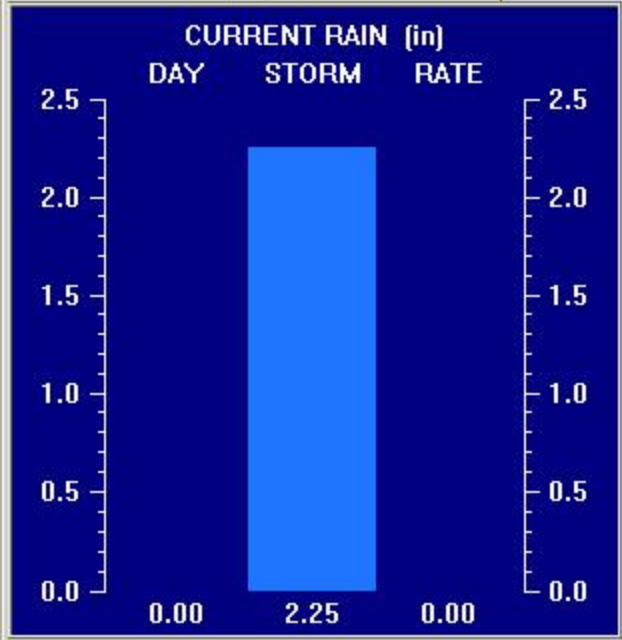
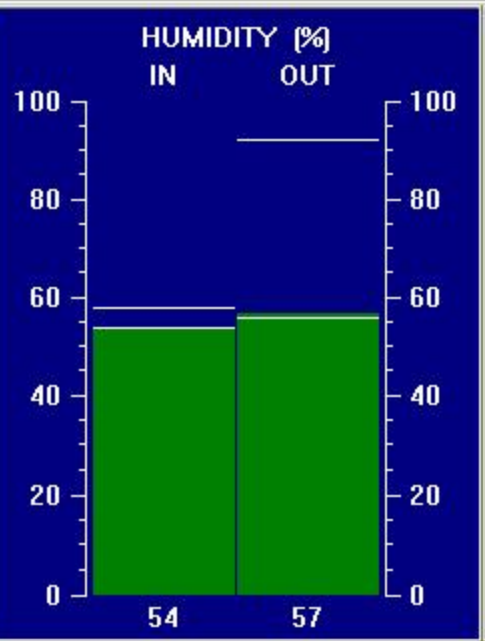
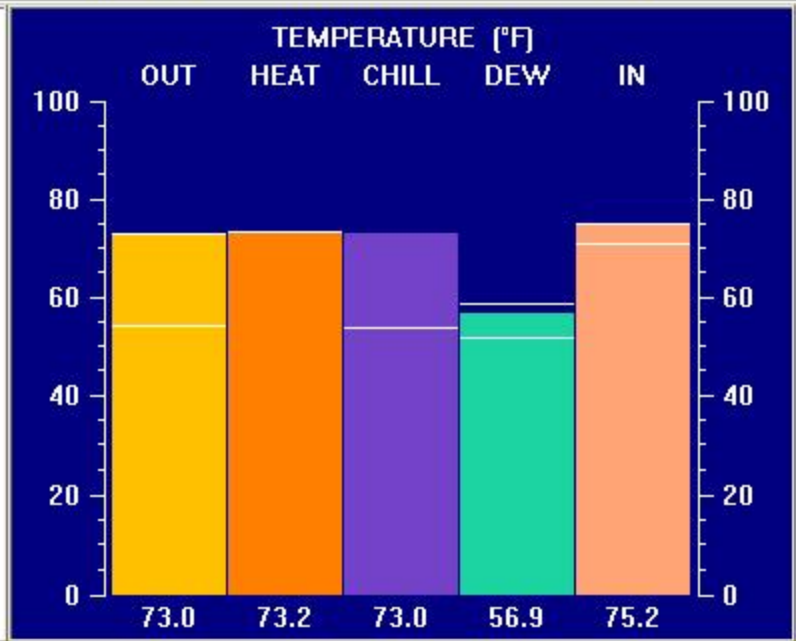


Open a station.

### DIRECTION



74°

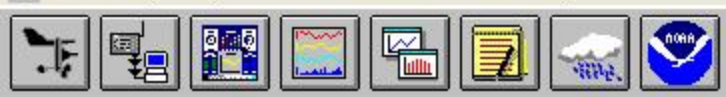


Sunrise: 6:18a

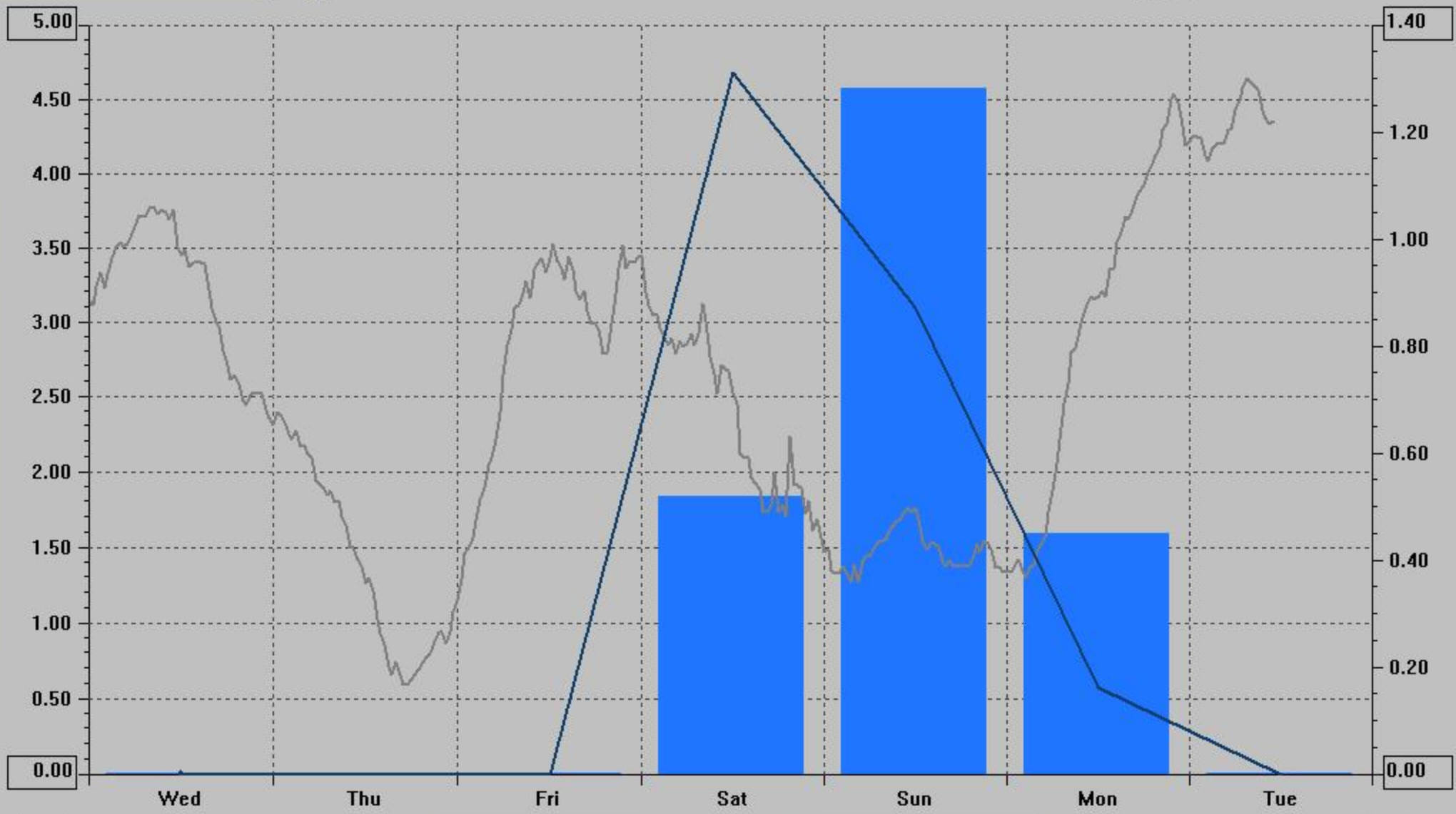
Sunset: 7:54p



Increasing clouds with little temperature change. Precipitation possible within 24 to 48 hours



Week [Zoom in icon] [Zoom out icon]



Wed Aug 18, 2010

- Outside Temp
- Hi Temp
- Low Temp
- Out Humidity
- Dewpoint
- Wind Speed
- Wind Direction
- Wind Run
- Hi Wind Speed
- Hi Wind Dir
- Wind Chill
- Heat Index
- THW Index
- Barometer
- Rain
- Rain Rate
- Heating DD
- Cooling DD
- Inside Temp
- Inside Humidity
- Inside Dewpoint

MONTHLY CLIMATOLOGICAL SUMMARY for AUG. 2010

NAME: 521 Newell St CITY: Watertown STATE: New York  
 ELEV: 447 ft LAT: 43° 58' 52" N LONG: 75° 54' 07" W

TEMPERATURE (°F), RAIN (in), WIND SPEED (mph)

DAY	MEAN TEMP	HIGH	TIME	LOW	TIME	HEAT DEG DAYS	COOL DEG DAYS	RAIN	AVG WIND SPEED	HIGH	TIME	DOM DIR
1	69.6	81.0	6:00p	58.0	2:30a	1.7	6.4	0.00	3.0	20.0	10:00a	NE
2	75.3	82.4	5:00p	65.9	1:30a	0.0	10.3	0.00	5.4	21.0	3:00p	SSE
3	78.3	85.9	5:30p	73.0	4:30a	0.0	13.3	0.00	7.5	24.0	1:30p	SSW
4	78.2	85.9	5:00p	73.0	6:00a	0.0	13.2	0.00	6.7	25.0	3:00p	SSW
5	76.4	82.4	5:30p	72.2	9:00a	0.0	11.4	0.02	6.3	31.0	4:00p	SSW
6	67.9	72.3	12:30a	63.9	11:30p	0.1	2.9	0.00	8.7	33.0	11:30a	WSW
7	63.2	71.2	4:00p	51.2	6:30a	3.4	1.6	0.00	4.5	25.0	2:30p	WSW
8	70.2	77.1	4:00p	63.0	1:30a	0.1	5.3	0.10	6.0	23.0	11:30a	SSE
9	73.6	82.1	3:30p	68.0	6:00a	0.0	8.6	0.10	4.7	21.0	7:30p	SSW
10	74.3	81.1	5:00p	69.5	3:00a	0.0	9.3	0.00	3.7	19.0	3:30p	S
11	75.6	85.0	5:00p	67.9	8:00a	0.0	10.4	0.00	2.1	17.0	12:30p	N
12	72.3	77.9	6:00p	66.2	12:00m	0.0	7.3	0.01	3.4	18.0	2:30p	NNE
13	74.2	83.6	5:00p	65.5	1:00a	0.0	9.2	0.00	3.1	17.0	4:00p	SE
14	75.2	82.1	4:30p	68.5	6:00a	0.0	10.2	0.00	6.5	24.0	11:00a	SE
15	72.9	77.2	11:30a	70.9	11:00p	0.0	7.9	0.00	7.7	22.0	11:30a	SSE
16	74.2	78.7	5:00p	69.7	11:30p	0.0	9.2	0.05	10.0	37.0	2:30p	SW
17	71.3	78.7	4:30p	64.8	6:30a	0.0	6.1	0.00	6.9	36.0	4:00p	SSW
18	68.0	74.4	6:00p	59.9	12:00m	0.7	3.6	0.00	2.0	13.0	1:00p	WSW
19	69.0	79.6	3:00p	56.0	6:30a	2.4	6.3	0.00	4.6	27.0	3:00p	WSW
20	65.3	74.2	5:30p	56.5	8:00a	2.1	2.4	0.00	4.3	20.0	1:30p	N
21	68.2	77.3	5:00p	57.2	4:00a	1.2	4.4	0.52	3.4	17.0	10:00p	E
22	67.4	71.0	1:30a	64.4	12:00m	0.0	2.4	1.28	5.6	25.0	10:30p	NNE
23	62.5	66.6	6:30p	59.3	9:00a	2.7	0.2	0.45	9.8	32.0	5:30a	NE
24	59.9	73.0	11:00a	54.4	6:30a	2.8	0.4	0.00	2.0	13.0	9:30a	NE
25												
26												
27												
28												
29												
30												
31												
-----												
	71.0	85.9	3	51.2	7	17.2	162.3	2.53	5.3	37.0	16	SSW

Max >= 90.0: 0  
 Max <= 32.0: 0  
 Min <= 32.0: 0  
 Min <= 0.0: 0

Max Rain: 1.28 ON 08/22/10

Days of Rain: 7 (>.01 in) 3 (>.1 in) 1 (>1 in)

Heat Base: 65.0 Cool Base: 65.0 Method: Integration

Date	Time	Out Temp	Wind Speed	Wind Dir	Wind Run	Hi Speed	Hi Dir	Bar	Rain	Rain Rate
8/20/2010	12:00 AM	67.1	3	N	1.5	10	N	29.893	0	0
8/20/2010	12:30 AM	66.3	4	NNE	2	11	N	29.904	0	0
8/20/2010	1:00 AM	65.8	2	N	1	8	NNE	29.918	0	0
8/20/2010	1:30 AM	65	3	N	1.5	11	N	29.921	0	0
8/20/2010	2:00 AM	63.8	3	N	1.5	9	N	29.926	0	0
8/20/2010	2:30 AM	62.7	3	N	1.5	6	N	29.935	0	0
8/20/2010	3:00 AM	62.2	3	NNE	1.5	7	NE	29.947	0	0
8/20/2010	3:30 AM	61.8	4	NE	2	10	NE	29.953	0	0
8/20/2010	4:00 AM	61.3	1	N	0.5	6	NNE	29.965	0	0
8/20/2010	4:30 AM	60.9	2	N	1	7	NNE	29.969	0	0
8/20/2010	5:00 AM	60.7	2	N	1	9	NNE	29.979	0	0
8/20/2010	5:30 AM	59.9	5	N	2.5	14	N	29.993	0	0
8/20/2010	6:00 AM	58.9	4	N	2	12	N	30.013	0	0
8/20/2010	6:30 AM	57.7	5	N	2.5	14	NNW	30.029	0	0
8/20/2010	7:00 AM	56.9	5	N	2.5	12	NNE	30.037	0	0
8/20/2010	7:30 AM	56.8	6	N	3	16	N	30.049	0	0
8/20/2010	8:00 AM	57.6	8	NNE	4	19	N	30.05	0	0
8/20/2010	8:30 AM	59	8	NE	4	15	N	30.056	0	0
8/20/2010	9:00 AM	61.2	6	NNE	3	15	NE	30.063	0	0
8/20/2010	9:30 AM	62	5	N	2.5	13	N	30.054	0	0
8/20/2010	10:00 AM	64.6	4	N	2	13	N	30.069	0	0
8/20/2010	10:30 AM	64.2	7	N	3.5	16	NNE	30.072	0	0
8/20/2010	11:00 AM	65.6	7	N	3.5	17	NNE	30.075	0	0
8/20/2010	11:30 AM	66.5	8	NE	4	17	NNE	30.068	0	0
8/20/2010	12:00 PM	67.9	6	NNE	3	18	N	30.075	0	0
8/20/2010	12:30 PM	69.8	6	NNW	3	16	NNE	30.083	0	0
8/20/2010	1:00 PM	69.9	7	NNE	3.5	19	NE	30.074	0	0
8/20/2010	1:30 PM	71.4	7	N	3.5	20	N	30.07	0	0
8/20/2010	2:00 PM	71.6	9	NNE	4.5	20	NE	30.064	0	0
8/20/2010	2:30 PM	71.1	7	NE	3.5	18	NE	30.076	0	0
8/20/2010	3:00 PM	73.1	4	N	2	15	NNE	30.069	0	0
8/20/2010	3:30 PM	73.1	6	N	3	15	NE	30.058	0	0
8/20/2010	4:00 PM	73.1	6	NE	3	16	NNE	30.053	0	0

Date	Time	Out Temp	Wind Speed	Wind Dir	Wind Run	Hi Speed	Hi Dir	Bar	Rain	Rain Rate
8/20/2010	4:30 PM	73.5	5	N	2.5	13	NNW	30.058	0	0
8/20/2010	5:00 PM	73.5	4	N	2	15	NW	30.047	0	0
8/20/2010	5:30 PM	73.7	4	NNW	2	13	NNE	30.04	0	0
8/20/2010	6:00 PM	72.8	4	N	2	14	NE	30.04	0	0
8/20/2010	6:30 PM	72.6	3	N	1.5	11	N	30.037	0	0
8/20/2010	7:00 PM	70.5	6	NNE	3	13	NNE	30.024	0	0
8/20/2010	7:30 PM	69.4	5	NE	2.5	10	NNE	30.025	0	0
8/20/2010	8:00 PM	67.6	1	NNE	0.5	4	NNE	30.04	0	0
8/20/2010	8:30 PM	65	0	NNE	0	1	NNE	30.05	0	0
8/20/2010	9:00 PM	63.4	1	NNE	0.5	4	NNE	30.07	0	0
8/20/2010	9:30 PM	61.8	1	NNE	0.5	5	NNE	30.082	0	0
8/20/2010	10:00 PM	62.5	2	NNE	1	5	NNE	30.07	0	0
8/20/2010	10:30 PM	61.9	2	ENE	1	4	E	30.074	0	0
8/20/2010	11:00 PM	61.3	3	ENE	1.5	6	ENE	30.073	0	0
8/20/2010	11:30 PM	61.3	3	ENE	1.5	6	ENE	30.075	0	0
8/21/2010	12:00 AM	60.3	1	ENE	0.5	5	E	30.077	0	0
8/21/2010	12:30 AM	61.1	3	ENE	1.5	7	E	30.057	0	0
8/21/2010	1:00 AM	60.8	1	ENE	0.5	4	ENE	30.05	0	0
8/21/2010	1:30 AM	61.8	4	ENE	2	10	ENE	30.045	0	0
8/21/2010	2:00 AM	62	2	ENE	1	7	ENE	30.045	0	0
8/21/2010	2:30 AM	62.2	2	E	1	10	E	30.038	0	0
8/21/2010	3:00 AM	61.7	1	ENE	0.5	7	ENE	30.033	0	0
8/21/2010	3:30 AM	58.3	0	NE	0	3	NE	30.029	0	0
8/21/2010	4:00 AM	57.3	0	NE	0	3	NNE	30.033	0	0
8/21/2010	4:30 AM	58.2	1	NNE	0.5	4	NNE	30.024	0	0
8/21/2010	5:00 AM	61	1	SSE	0.5	6	SSE	30.031	0	0
8/21/2010	5:30 AM	61.8	2	SE	1	10	SE	30.028	0	0
8/21/2010	6:00 AM	62.4	4	SE	2	10	SE	30.03	0	0
8/21/2010	6:30 AM	61.6	1	E	0.5	6	ESE	30.035	0	0
8/21/2010	7:00 AM	62.8	2	ESE	1	13	SE	30.029	0	0
8/21/2010	7:30 AM	63.6	5	SE	2.5	14	SE	30.035	0	0
8/21/2010	8:00 AM	64.3	2	E	1	7	E	30.051	0	0
8/21/2010	8:30 AM	64.9	2	E	1	9	E	30.042	0	0

Date	Time	Out Temp	Wind Speed	Wind Dir	Wind Run	Hi Speed	Hi Dir	Bar	Rain	Rain Rate
8/21/2010	9:00 AM	66.1	4	E	2	12	SE	30.023	0	0
8/21/2010	9:30 AM	67.9	4	E	2	11	ESE	30.014	0	0
8/21/2010	10:00 AM	69.2	5	E	2.5	12	E	30.003	0	0
8/21/2010	10:30 AM	71.5	2	SE	1	11	E	30.018	0	0
8/21/2010	11:00 AM	73	2	ESE	1	11	ESE	30.016	0	0
8/21/2010	11:30 AM	73.6	3	ENE	1.5	6	ESE	30.015	0	0
8/21/2010	12:00 PM	73.2	5	NE	2.5	11	NNE	30.004	0	0
8/21/2010	12:30 PM	72.8	7	NE	3.5	14	NNE	29.998	0	0
8/21/2010	1:00 PM	74.8	7	NE	3.5	14	NNE	29.971	0	0
8/21/2010	1:30 PM	74.6	8	NE	4	15	ENE	29.969	0	0
8/21/2010	2:00 PM	74.4	7	NE	3.5	15	NE	29.969	0	0
8/21/2010	2:30 PM	74.6	7	E	3.5	13	ENE	29.958	0	0
8/21/2010	3:00 PM	74.3	6	ENE	3	13	NE	29.955	0	0
8/21/2010	3:30 PM	75.1	4	NE	2	10	NE	29.952	0	0
8/21/2010	4:00 PM	75.9	3	NNE	1.5	10	NNE	29.941	0	0
8/21/2010	4:30 PM	76.6	2	NE	1	7	NNE	29.94	0	0
8/21/2010	5:00 PM	77.1	1	NW	0.5	6	SE	29.944	0	0
8/21/2010	5:30 PM	74.9	2	W	1	11	W	29.961	0	0
8/21/2010	6:00 PM	74.1	1	NW	0.5	7	W	29.94	0	0
8/21/2010	6:30 PM	73.8	0	NNW	0	4	NNW	29.944	0	0
8/21/2010	7:00 PM	74.2	4	NNE	2	9	NNE	29.938	0	0
8/21/2010	7:30 PM	71.1	3	WSW	1.5	11	ESE	29.98	0.31	3.97
8/21/2010	8:00 PM	67	3	ENE	1.5	8	ENE	29.954	0.2	4.68
8/21/2010	8:30 PM	67.4	4	E	2	11	ENE	29.954	0	0
8/21/2010	9:00 PM	67.3	3	E	1.5	9	E	29.953	0	0
8/21/2010	9:30 PM	67.7	5	E	2.5	14	E	29.939	0.01	0
8/21/2010	10:00 PM	67.8	6	SE	3	17	SE	29.946	0	0
8/21/2010	10:30 PM	68.7	7	E	3.5	16	E	29.93	0	0
8/21/2010	11:00 PM	69.4	5	ESE	2.5	12	ESE	29.936	0	0
8/21/2010	11:30 PM	69.6	4	E	2	10	ESE	29.929	0	0
8/22/2010	12:00 AM	70.6	5	E	2.5	14	ESE	29.919	0	0
8/22/2010	12:30 AM	70.3	5	E	2.5	14	E	29.92	0	0
8/22/2010	1:00 AM	70.6	4	ESE	2	12	ESE	29.909	0	0

Date	Time	Out Temp	Wind Speed	Wind Dir	Wind Run	Hi Speed	Hi Dir	Bar	Rain	Rain Rate
8/22/2010	1:30 AM	70.8	2	E	1	8	E	29.907	0	0
8/22/2010	2:00 AM	70.3	2	SE	1	12	ENE	29.908	0	0
8/22/2010	2:30 AM	70.1	5	E	2.5	12	E	29.911	0	0
8/22/2010	3:00 AM	69.8	5	ENE	2.5	11	E	29.907	0	0
8/22/2010	3:30 AM	69.5	4	NE	2	11	NNE	29.903	0	0
8/22/2010	4:00 AM	69.7	3	E	1.5	7	NE	29.912	0	0
8/22/2010	4:30 AM	67.7	4	E	2	14	ESE	29.903	0.24	3.11
8/22/2010	5:00 AM	67.1	3	NE	1.5	7	NNE	29.914	0.01	0.04
8/22/2010	5:30 AM	66.5	4	NE	2	10	NNE	29.916	0	0
8/22/2010	6:00 AM	66.7	2	NNE	1	10	E	29.916	0	0
8/22/2010	6:30 AM	67.6	3	E	1.5	9	E	29.921	0	0
8/22/2010	7:00 AM	68.1	3	E	1.5	10	ESE	29.923	0	0
8/22/2010	7:30 AM	68.6	4	E	2	10	E	29.925	0	0
8/22/2010	8:00 AM	68.8	5	E	2.5	14	ENE	29.925	0	0
8/22/2010	8:30 AM	69.1	4	E	2	10	ENE	29.929	0	0
8/22/2010	9:00 AM	69.5	1	ESE	0.5	6	SE	29.932	0.01	0
8/22/2010	9:30 AM	69	3	NNE	1.5	7	NNE	29.935	0	0
8/22/2010	10:00 AM	68.6	3	NNE	1.5	6	NNE	29.935	0	0
8/22/2010	10:30 AM	68.1	3	NE	1.5	6	NNE	29.94	0	0
8/22/2010	11:00 AM	68.5	1	N	0.5	6	N	29.942	0.01	0
8/22/2010	11:30 AM	68.7	2	NNE	1	6	NNE	29.94	0.01	0
8/22/2010	12:00 PM	69.1	3	NNE	1.5	5	NNE	29.942	0.01	0
8/22/2010	12:30 PM	68.6	4	ENE	2	10	NE	29.932	0.04	0.15
8/22/2010	1:00 PM	67.9	5	NE	2.5	11	NE	29.924	0.04	0.15
8/22/2010	1:30 PM	67.6	8	NE	4	14	NNE	29.92	0.03	0.07
8/22/2010	2:00 PM	67.3	6	NE	3	13	NE	29.924	0.04	0.09
8/22/2010	2:30 PM	67.1	6	NE	3	12	NE	29.923	0.09	0.2
8/22/2010	3:00 PM	66.7	5	NNE	2.5	13	NE	29.922	0.06	0.22
8/22/2010	3:30 PM	66.3	6	NNE	3	15	NNE	29.914	0.01	0.06
8/22/2010	4:00 PM	66.5	6	NNE	3	12	NNE	29.911	0.01	0.06
8/22/2010	4:30 PM	66.1	6	NNE	3	15	NNE	29.914	0.05	0.16
8/22/2010	5:00 PM	66.3	7	NNE	3.5	16	NNE	29.911	0.02	0.08
8/22/2010	5:30 PM	66.2	9	NNE	4.5	19	N	29.911	0.02	0.06

Date	Time	Out Temp	Wind Speed	Wind Dir	Wind Run	Hi Speed	Hi Dir	Bar	Rain	Rain Rate
8/22/2010	6:00 PM	66.2	8	NNE	4	19	N	29.912	0	0
8/22/2010	6:30 PM	65.8	8	N	4	21	NNE	29.911	0.01	0
8/22/2010	7:00 PM	65.4	8	N	4	21	NNE	29.911	0.02	0.12
8/22/2010	7:30 PM	65	9	N	4.5	20	N	29.915	0.07	0.22
8/22/2010	8:00 PM	64.8	9	N	4.5	21	NNE	29.923	0.07	0.2
8/22/2010	8:30 PM	64.8	9	N	4.5	21	N	29.919	0.08	0.18
8/22/2010	9:00 PM	65	10	N	5	23	NNE	29.925	0.06	0.16
8/22/2010	9:30 PM	65	9	N	4.5	24	NNW	29.923	0.04	0.16
8/22/2010	10:00 PM	65	10	N	5	23	NNE	29.92	0.04	0.11
8/22/2010	10:30 PM	64.9	10	N	5	25	NNE	29.91	0.05	0.14
8/22/2010	11:00 PM	64.8	10	NNE	5	22	NNE	29.91	0.04	0.1
8/22/2010	11:30 PM	64.7	10	NNE	5	22	N	29.908	0.04	0.11
8/23/2010	12:00 AM	64.5	12	NE	6	21	NE	29.908	0.06	0.18
8/23/2010	12:30 AM	64.1	13	NE	6.5	26	NE	29.908	0.04	0.13
8/23/2010	1:00 AM	62.6	14	NE	7	28	NE	29.91	0.07	0.47
8/23/2010	1:30 AM	62.5	13	NE	6.5	25	NE	29.915	0.04	0.16
8/23/2010	2:00 AM	62	15	NE	7.5	27	NNE	29.909	0.02	0.15
8/23/2010	2:30 AM	61.2	12	NE	6	28	NE	29.905	0.08	0.58
8/23/2010	3:00 AM	61.4	14	NE	7	25	NE	29.91	0.01	0.07
8/23/2010	3:30 AM	61.1	14	NE	7	26	NNE	29.912	0	0
8/23/2010	4:00 AM	61	13	NE	6.5	23	NNE	29.919	0	0
8/23/2010	4:30 AM	60.9	13	NNE	6.5	27	NE	29.923	0	0
8/23/2010	5:00 AM	60.2	15	NE	7.5	29	NE	29.927	0	0
8/23/2010	5:30 AM	59.7	16	NE	8	32	NNE	29.94	0	0
8/23/2010	6:00 AM	59.4	15	NE	7.5	30	NE	29.951	0	0
8/23/2010	6:30 AM	59.5	14	NE	7	28	NNE	29.966	0	0
8/23/2010	7:00 AM	59.6	16	NNE	8	31	NNE	29.979	0	0
8/23/2010	7:30 AM	60	16	NE	8	32	NNE	29.998	0	0
8/23/2010	8:00 AM	59.8	14	NE	7	27	NE	30.008	0	0
8/23/2010	8:30 AM	59.4	13	NNE	6.5	29	N	30.025	0.01	0
8/23/2010	9:00 AM	59.7	12	NNE	6	23	NE	30.027	0	0
8/23/2010	9:30 AM	60	12	NE	6	22	NNW	30.037	0	0
8/23/2010	10:00 AM	60	14	NE	7	25	NNE	30.043	0	0

Date	Time	Out Temp	Wind Speed	Wind Dir	Wind Run	Hi Speed	Hi Dir	Bar	Rain	Rain Rate
8/23/2010	10:30 AM	59.6	13	NE	6.5	25	NNE	30.05	0.03	0.11
8/23/2010	11:00 AM	61	12	NNE	6	21	ENE	30.055	0.04	0.1
8/23/2010	11:30 AM	61.5	11	NE	5.5	19	NNE	30.053	0.02	0.1
8/23/2010	12:00 PM	61.3	13	NE	6.5	25	NNE	30.055	0.05	0.28
8/23/2010	12:30 PM	62.1	13	NE	6.5	23	NE	30.058	0.03	0.3
8/23/2010	1:00 PM	64.4	11	NE	5.5	20	NNE	30.055	0.01	0
8/23/2010	1:30 PM	64.6	10	NE	5	22	NE	30.069	0	0
8/23/2010	2:00 PM	64.9	9	NE	4.5	19	N	30.07	0	0
8/23/2010	2:30 PM	66.1	10	NNE	5	21	NNE	30.084	0	0
8/23/2010	3:00 PM	65.1	10	NE	5	21	NNE	30.089	0	0
8/23/2010	3:30 PM	64.3	9	NNE	4.5	18	NE	30.097	0	0
8/23/2010	4:00 PM	63.7	12	NE	6	25	NE	30.096	0	0
8/23/2010	4:30 PM	65.4	10	NE	5	21	NNE	30.101	0	0
8/23/2010	5:00 PM	66	12	NE	6	26	NE	30.108	0	0
8/23/2010	5:30 PM	66.3	7	ENE	3.5	17	E	30.111	0	0
8/23/2010	6:00 PM	66.4	6	NE	3	14	NE	30.114	0	0
8/23/2010	6:30 PM	66.6	4	NE	2	9	ENE	30.121	0	0
8/23/2010	7:00 PM	66.1	4	NE	2	8	ENE	30.124	0	0
8/23/2010	7:30 PM	65.2	3	E	1.5	7	E	30.13	0	0
8/23/2010	8:00 PM	64.5	3	E	1.5	6	E	30.134	0	0
8/23/2010	8:30 PM	63.8	2	E	1	6	ENE	30.144	0	0
8/23/2010	9:00 PM	63.1	1	E	0.5	3	E	30.147	0	0
8/23/2010	9:30 PM	62.7	1	E	0.5	5	E	30.16	0	0
8/23/2010	10:00 PM	62.1	2	ENE	1	7	ENE	30.163	0	0
8/23/2010	10:30 PM	62.7	2	E	1	7	ENE	30.158	0	0
8/23/2010	11:00 PM	62.2	1	E	0.5	5	ENE	30.146	0	0
8/23/2010	11:30 PM	61.9	1	ENE	0.5	7	ESE	30.135	0	0
8/24/2010	12:00 AM	61.1	1	E	0.5	8	ESE	30.138	0	0
8/24/2010	12:30 AM	59.4	0	ENE	0	2	ENE	30.141	0	0
8/24/2010	1:00 AM	58.2	0	ENE	0	2	ENE	30.14	0	0
8/24/2010	1:30 AM	57.1	0	ENE	0	2	ENE	30.139	0	0
8/24/2010	2:00 AM	57.3	0	ENE	0	2	ENE	30.13	0	0
8/24/2010	2:30 AM	56.2	0	---	0	0	---	30.127	0	0

Date	Time	Out Temp	Wind Speed	Wind Dir	Wind Run	Hi Speed	Hi Dir	Bar	Rain	Rain Rate
8/24/2010	3:00 AM	54.9	0	ENE	0	3	ENE	30.134	0	0
8/24/2010	3:30 AM	55.1	2	ENE	1	5	ENE	30.136	0	0
8/24/2010	4:00 AM	55.2	2	ENE	1	5	ENE	30.137	0	0
8/24/2010	4:30 AM	55.5	1	NE	0.5	5	NE	30.136	0	0
8/24/2010	5:00 AM	55.2	2	NE	1	5	NE	30.144	0	0
8/24/2010	5:30 AM	54.9	2	NE	1	4	NE	30.144	0	0
8/24/2010	6:00 AM	55	1	NE	0.5	5	NE	30.154	0	0
8/24/2010	6:30 AM	54.4	0	NE	0	4	NE	30.159	0	0
8/24/2010	7:00 AM	56.4	3	NE	1.5	5	NE	30.166	0	0
8/24/2010	7:30 AM	59.5	1	ENE	0.5	5	ENE	30.171	0	0
8/24/2010	8:00 AM	62.3	2	ENE	1	6	NE	30.169	0	0
8/24/2010	8:30 AM	64.8	5	NE	2.5	10	NNE	30.167	0	0
8/24/2010	9:00 AM	66.2	4	NE	2	10	ENE	30.165	0	0
8/24/2010	9:30 AM	67.7	5	NE	2.5	13	NNE	30.154	0	0
8/24/2010	10:00 AM	68.6	5	NE	2.5	11	NNE	30.15	0	0
8/24/2010	10:30 AM	70.4	4	NE	2	10	NE	30.147	0	0
8/24/2010	11:00 AM	72.6	4	NNE	2	12	NE	30.148	0	0
<b>Average Temp, Wind,</b>		<b>65.23581395</b>	<b>5.372093023</b>		<b>577.5</b>	<b>12.9627907</b>			<b>2.25</b>	<b>4.68</b>